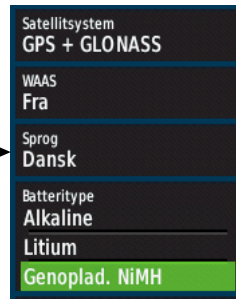
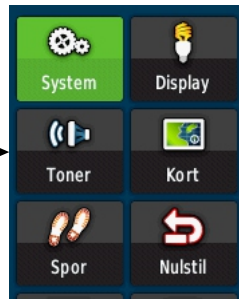
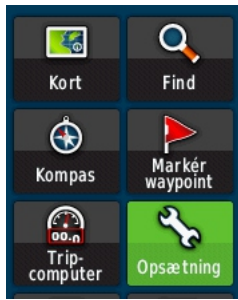
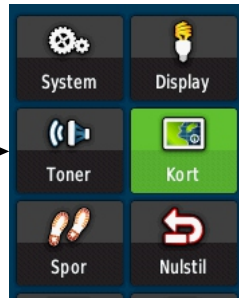


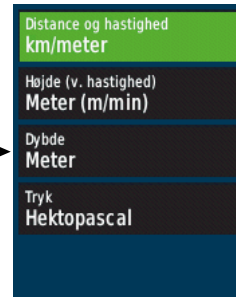
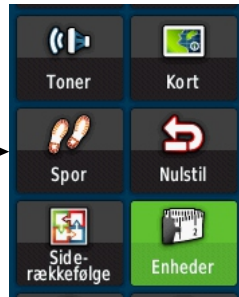
# Opsætning af etrex 10, 20, 30



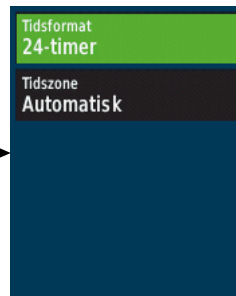
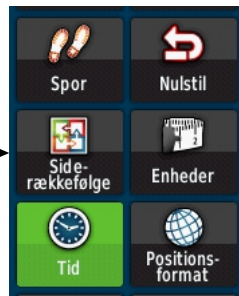
Batteritype: NiMH  
Sprog: Dansk



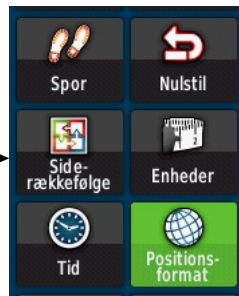
Orientering: Nord op




Metriske enheder  
Tryk i hPa



Tid og tidszone:  
24 timer og Automatisk

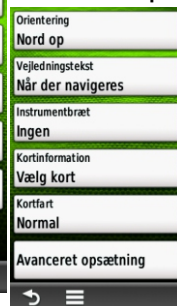


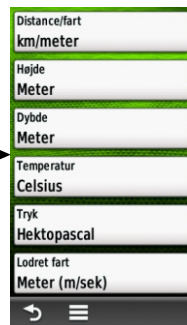
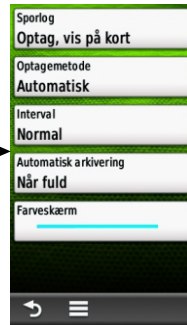
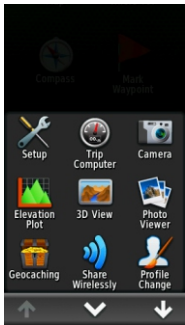
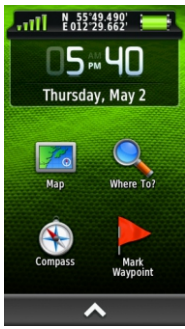


Koordinatsystem:  
UTM UPS og WGS84



Kurs og retning i grader

# Opsætning af Montana



Sprog: Dansk

Spor: Optag, vis på kort  
Nord op

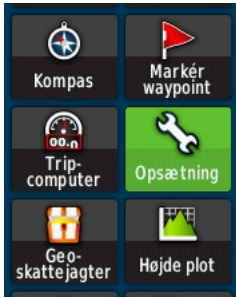
Metriske enheder  
Temperatur i Celsius  
Tryk i hPa

Tid og tidszone:  
24 timer og Automatisk

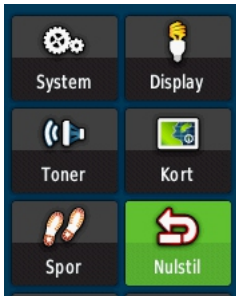
Koordinatsystem:  
UTM UPS og WGS84

Kurs og retning i grader

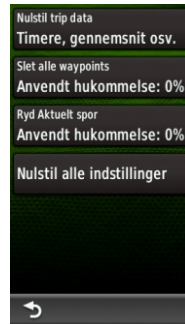
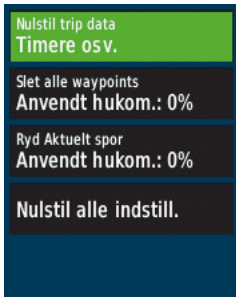
Nulstil triptæller og aktuelle spor - og kun disse to datatyper



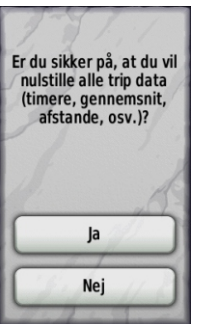
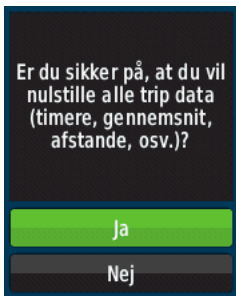
Vælg: Opsætning



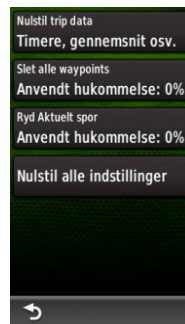
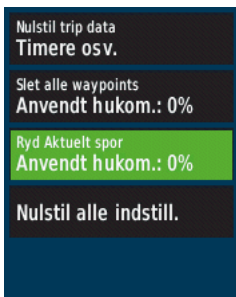
Vælg: Nulstil



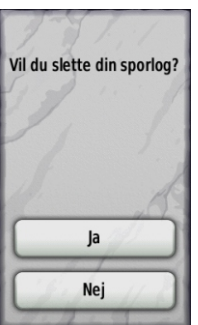
Vælg:  
Nulstil trip data  
Timere, genn.snit osv.



Vælg: Ja/Nulstil

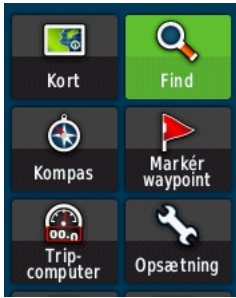


Vælg:  
Ryd Aktuelt spor  
Anvendt hukom.: x%



Vælg: Ja/Clear


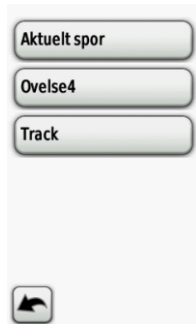
# Naviger efter spor, rute og waypoint



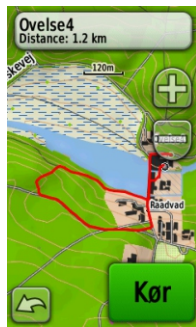
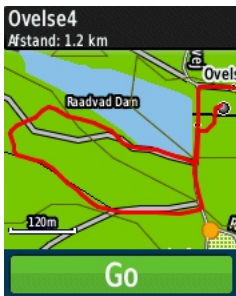
Vælg: Find



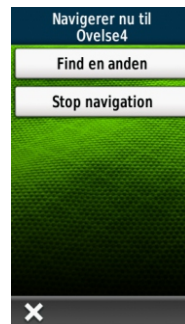
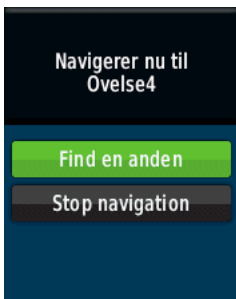
Vælg: Spor



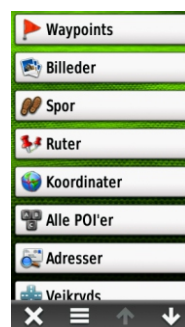
Vælg: Ovelse4



Vælg: Go/Kør

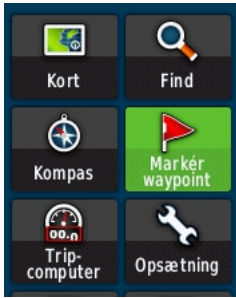


Vælg: Find en anden

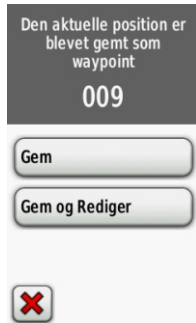


Vælg:  
Rute - Ovelse4  
Waypoint - Ovelse4

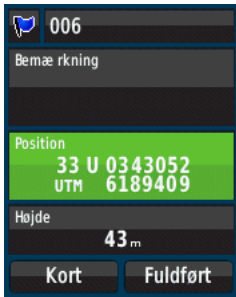
Indtast koordinater og naviger




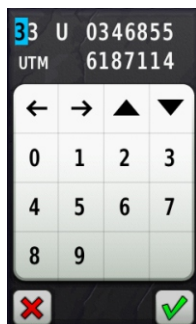
Vælg: Markér Waypoint



Vælg: Gem og Rediger/ Rediger



Vælg: Koordinater/ Skift placering



Vælg: Indtast koordinater Fuldført/V



Vælg: Fuldført/X/Gem



Vælg: Find